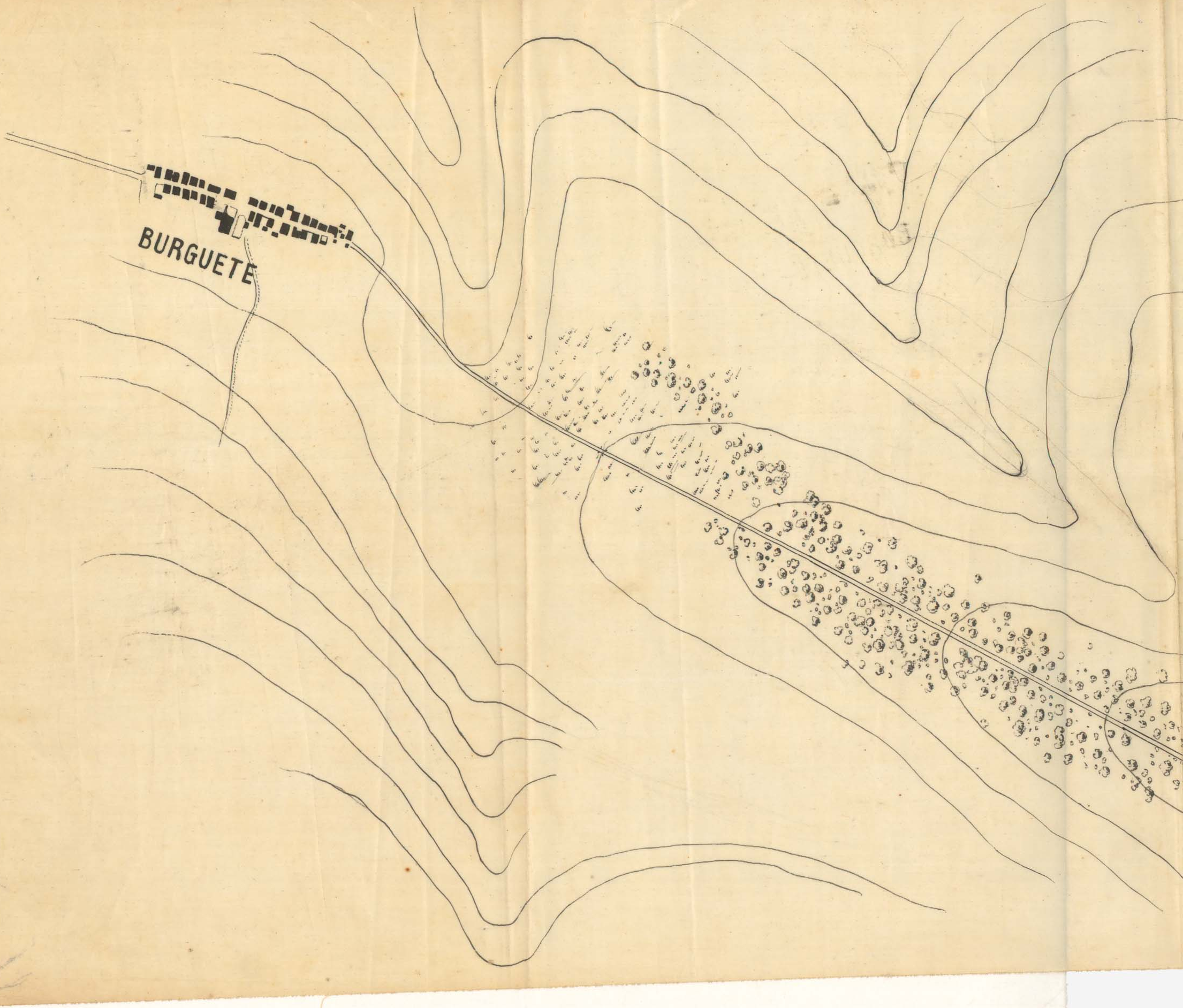

CAMINO DE RONCESVALLES A VAL

Plano

Escala 1 por 5000 mt.

100 50 0 100 200 300 400 500 600 700 800 900 metros

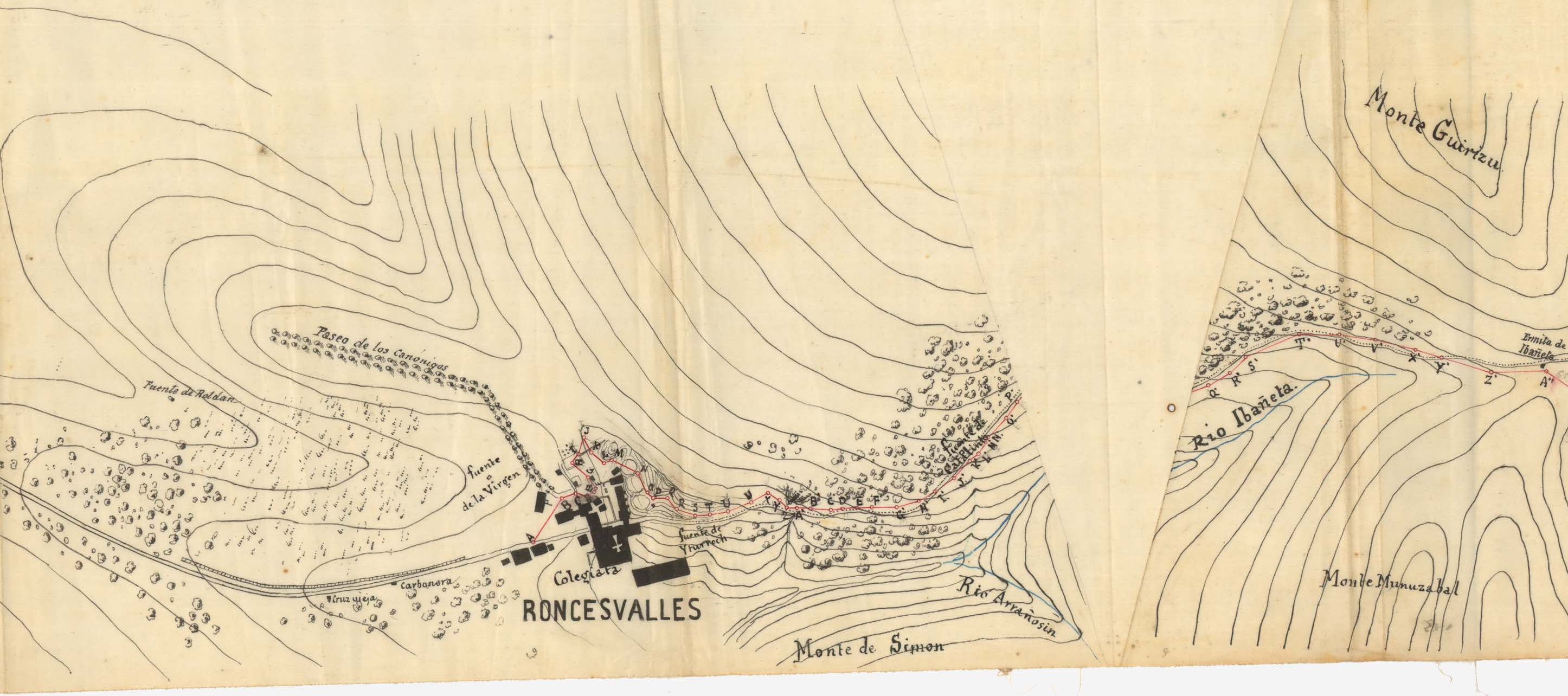
Paseo de los Canónigos
Fuente de Roldan
fuente de la Virgen
Colegiata
RONCESVALLES
Carbonera
Cruz vieja
fuente de Yurroch
fuente de Catalindo
Rio Arrañosin
Monte de Simon
Monte Guirizu
Rio Ibañeta
Ermita de Ibañeta
Monte Munuzabal

CARLOS.

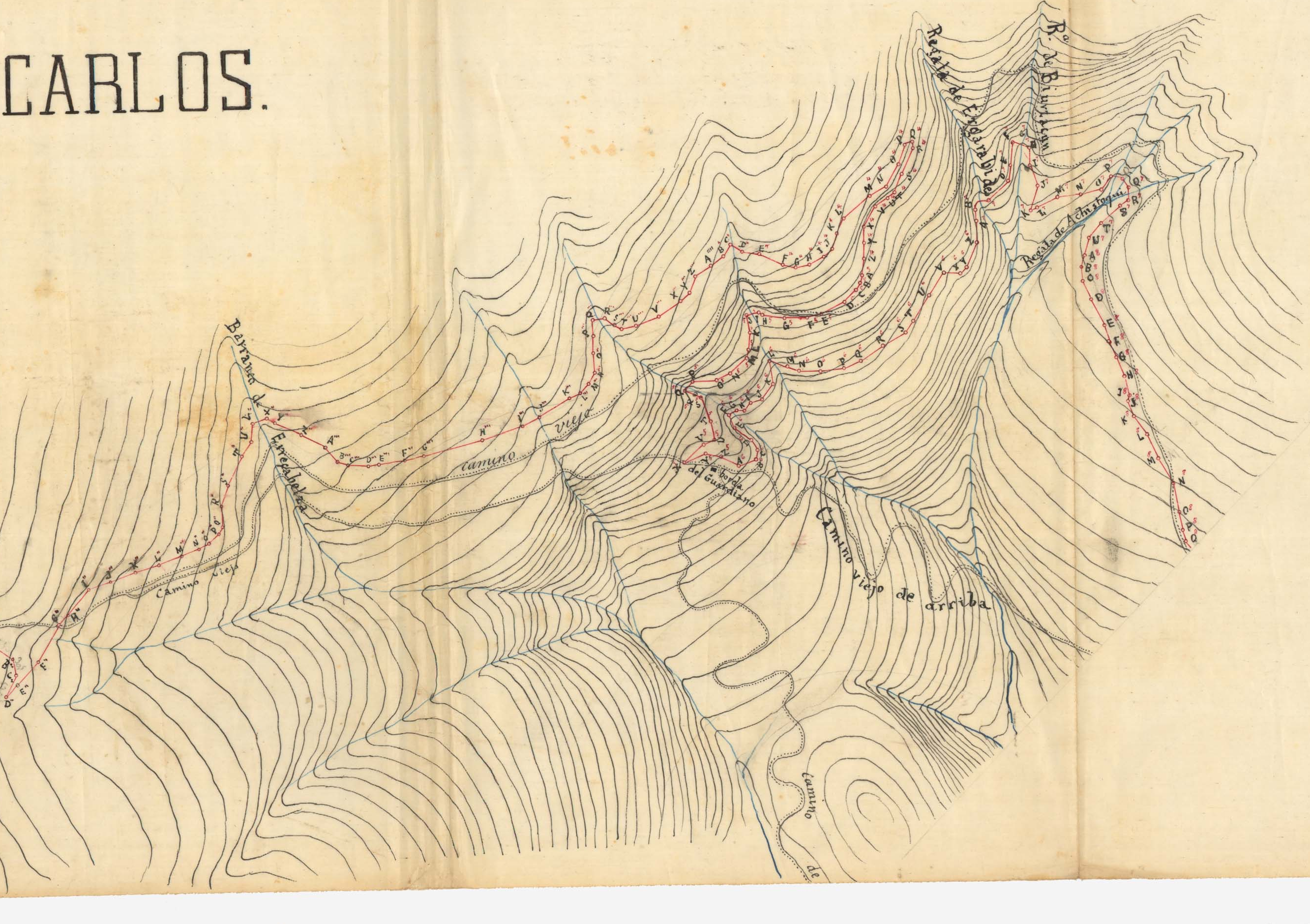
Regata de Erdarabide
Ra. de Biurtegui
Regata de Achistoqui
Barranco de Errecaheta
camino viejo
Camino viejo
borda del Guardiano
Camino viejo de arriba
camino de

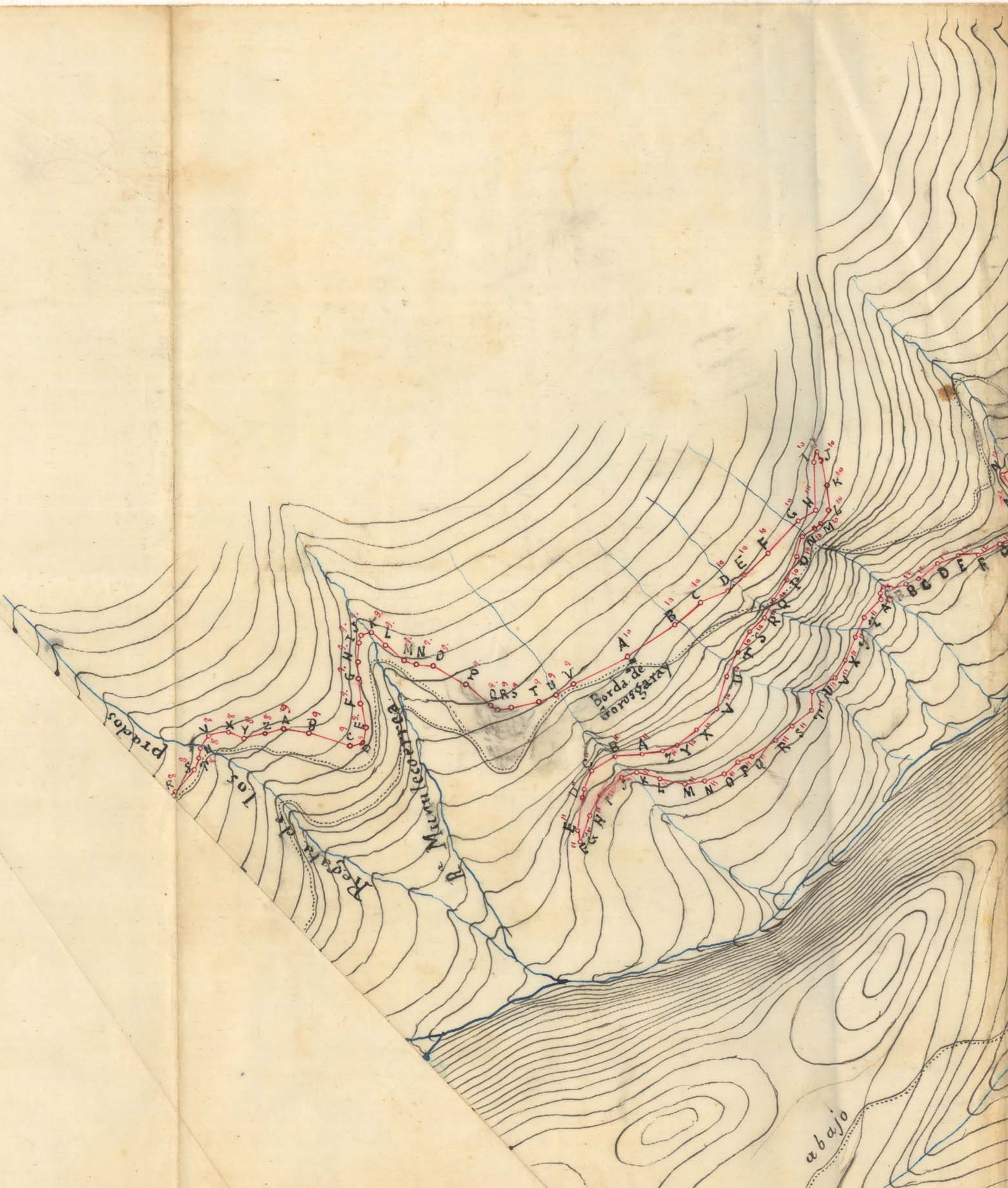
Regata de los prados
Rº Murulecoerrea
Borda de Gorosgaray
abajo

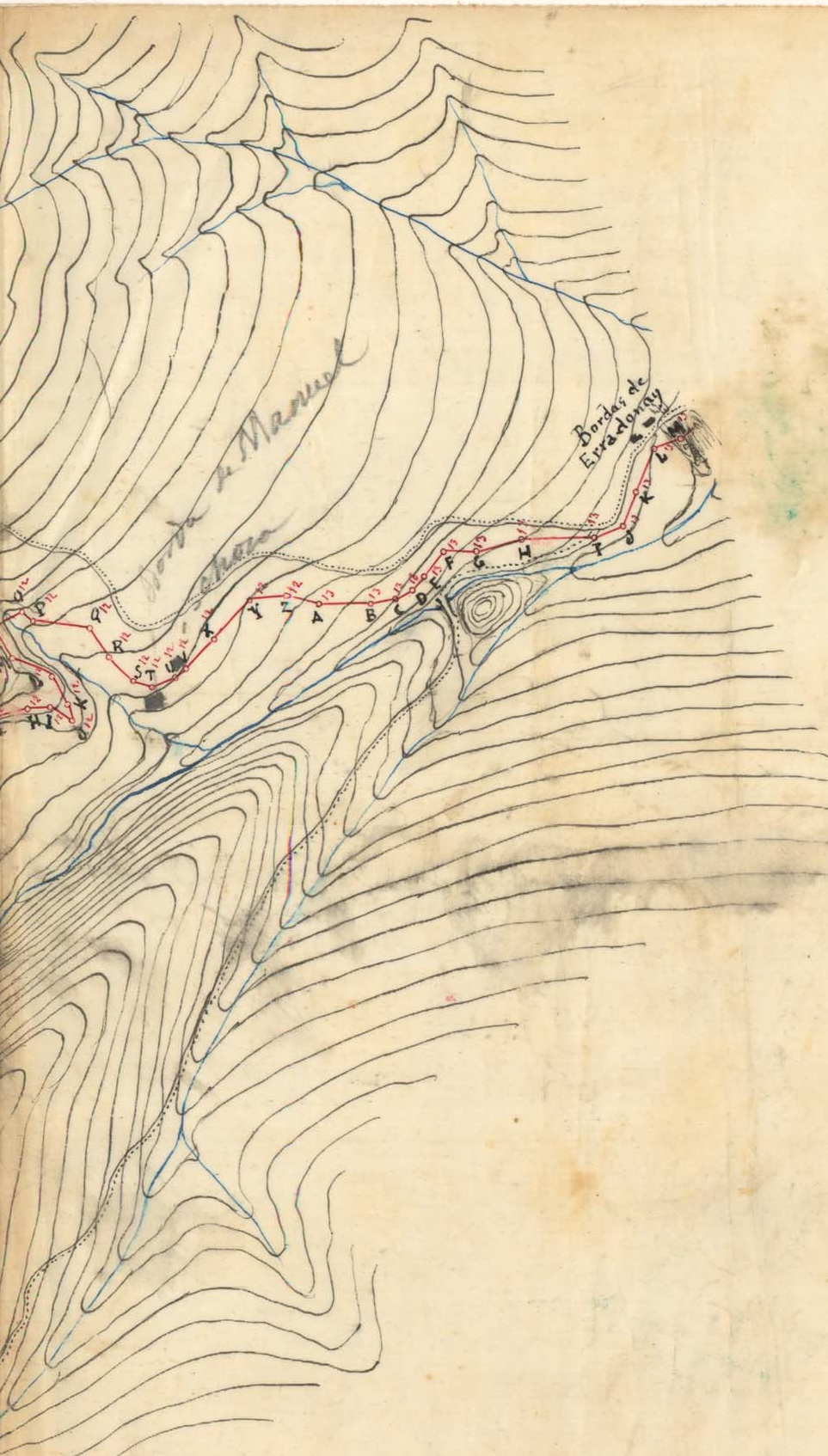
Bordas de Erradonay
Borda de Manuel
chozo

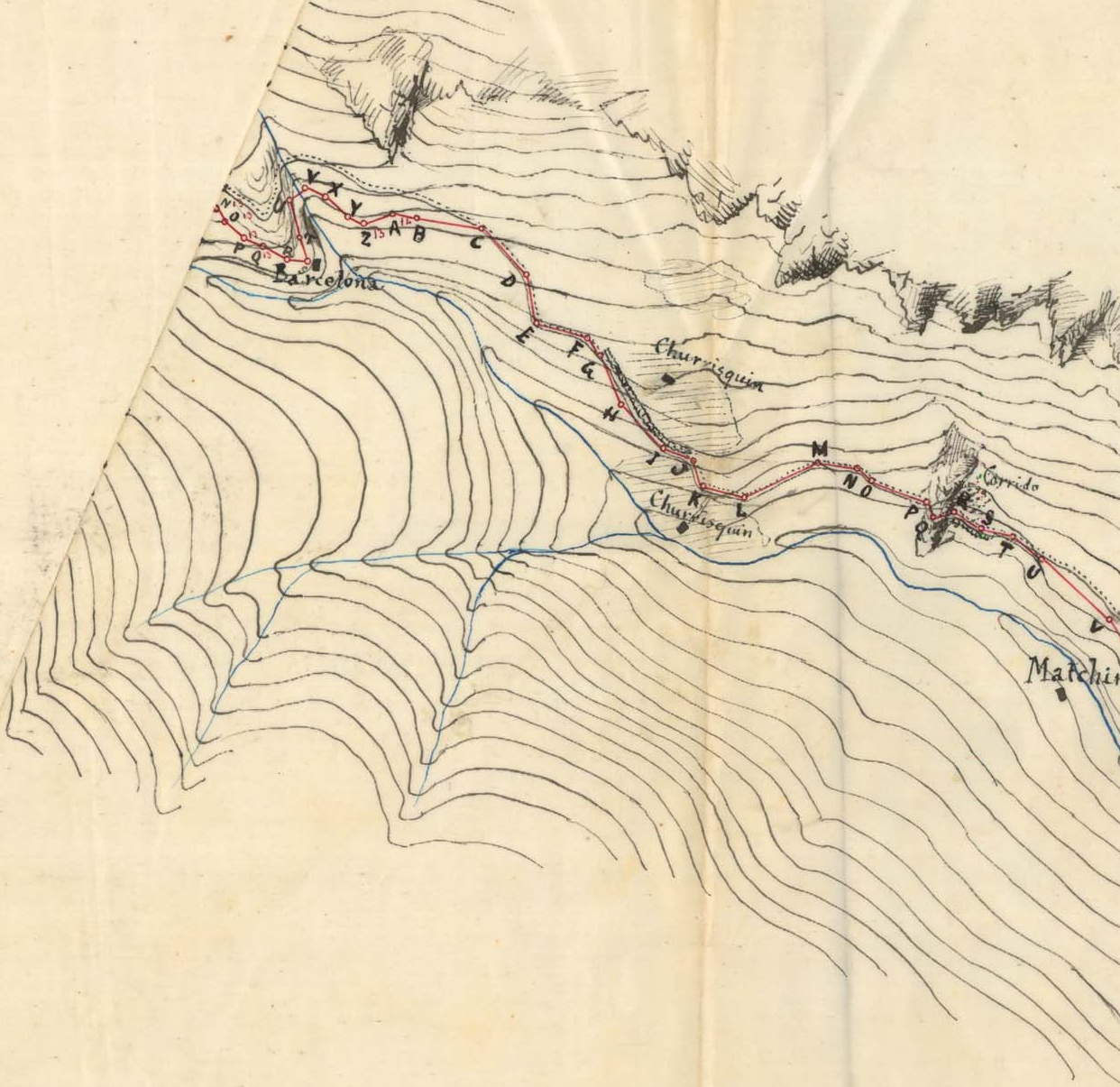
Barcelona
Churrisquin
Churrisquin
Corrido
Matchin

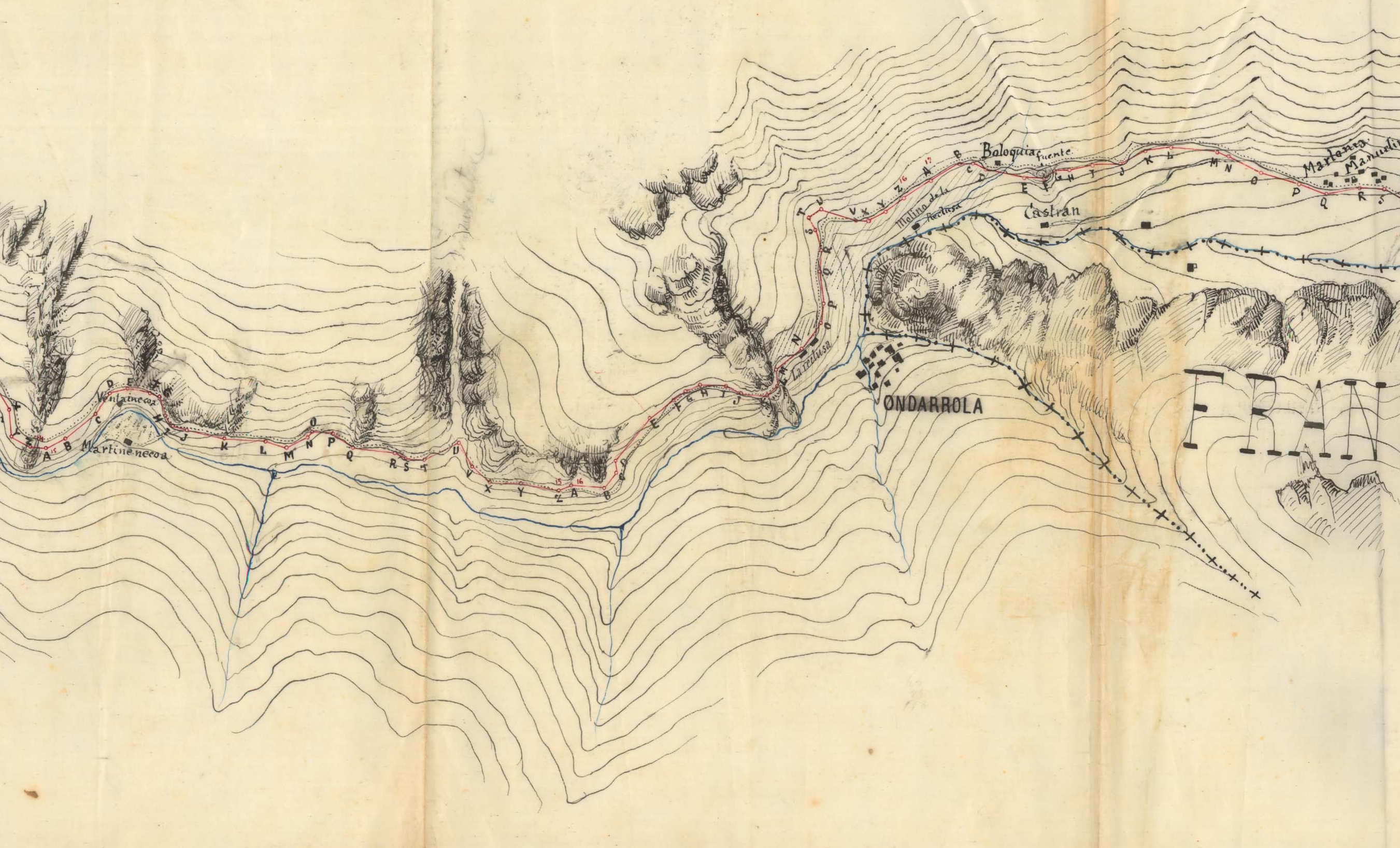
Ventaineco?
Martineneco a
La reclusa
Molino de la Reclusa
Boloquia
fuente
Castran
ONDARROLA
Martonea
Manueli
FRAN

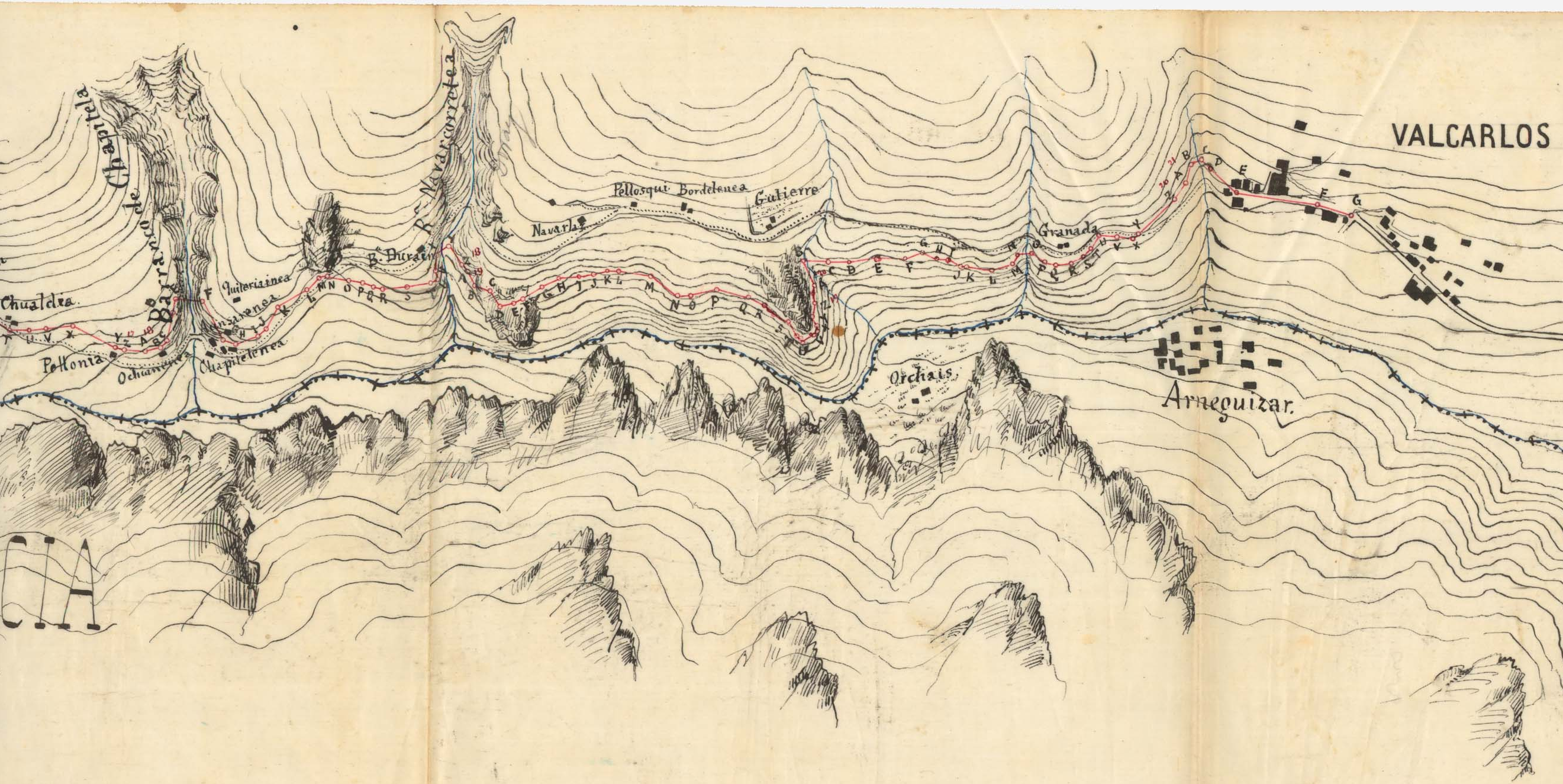
VALCARLOS
Barranco de Chapitela
Rº Navarcorretea
Chualdea
Pellonia
Ochanenea
Chapitelenea
Ainsarenea
Quiteriainea
Bº Durain
Navarlaz
Pellosqui
Bordelenea
Gutierre
Granada
Orchais
Arneguizar
CIA

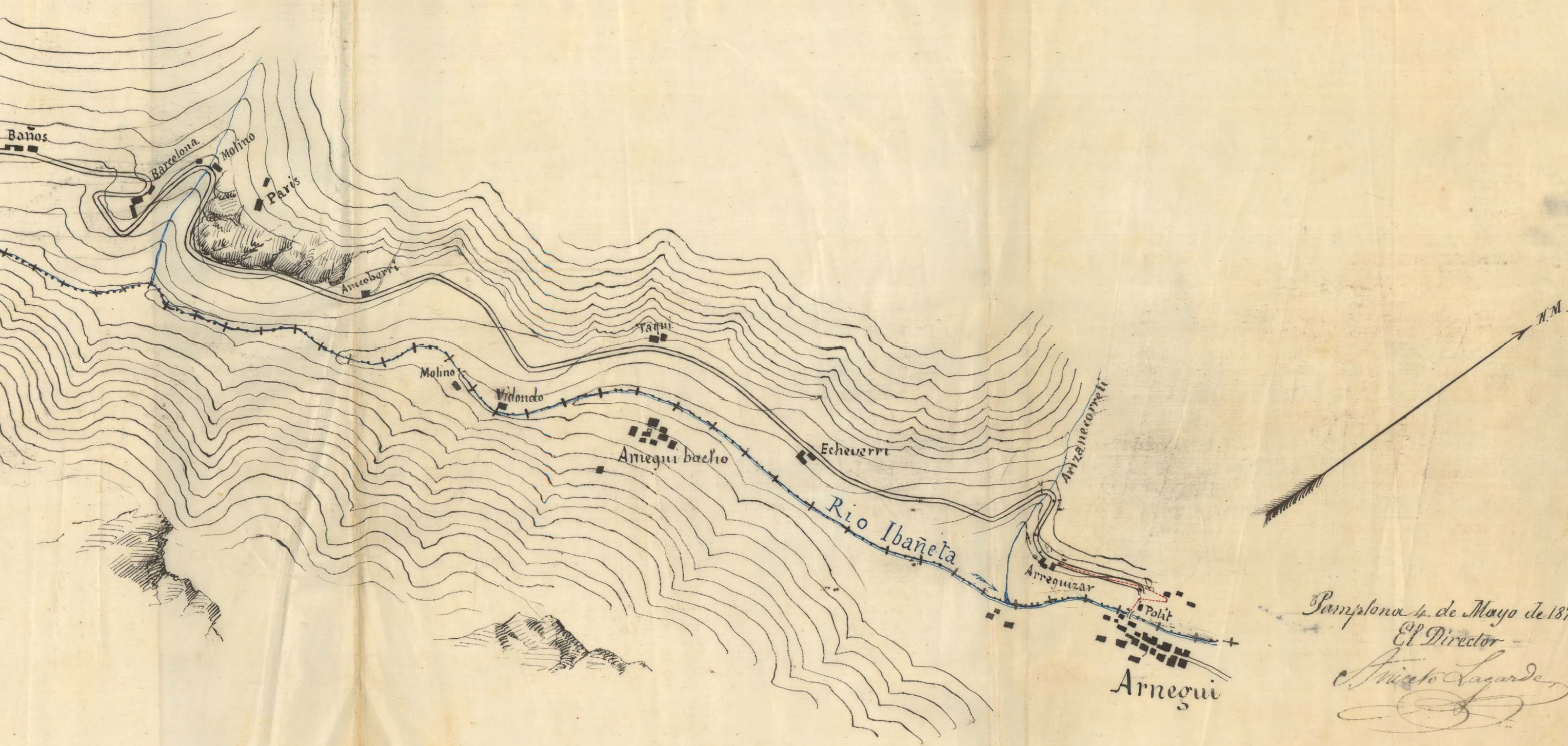
Baños
Barcelona
Molino
Paris
Ancoberri
Taqui
Molino
Vidondo
Arnegui bacho
Echeverri
Rio Ibañeta
Arizanecorreti
Arreguizar
Polit
Arnegui
N.M.

Pamplona 4. de Mayo de 1877.
El Director
Aniceto Lagarde


BURGUETE.
Paseo de los Canónigos.
RONCESVALLES
Fuente

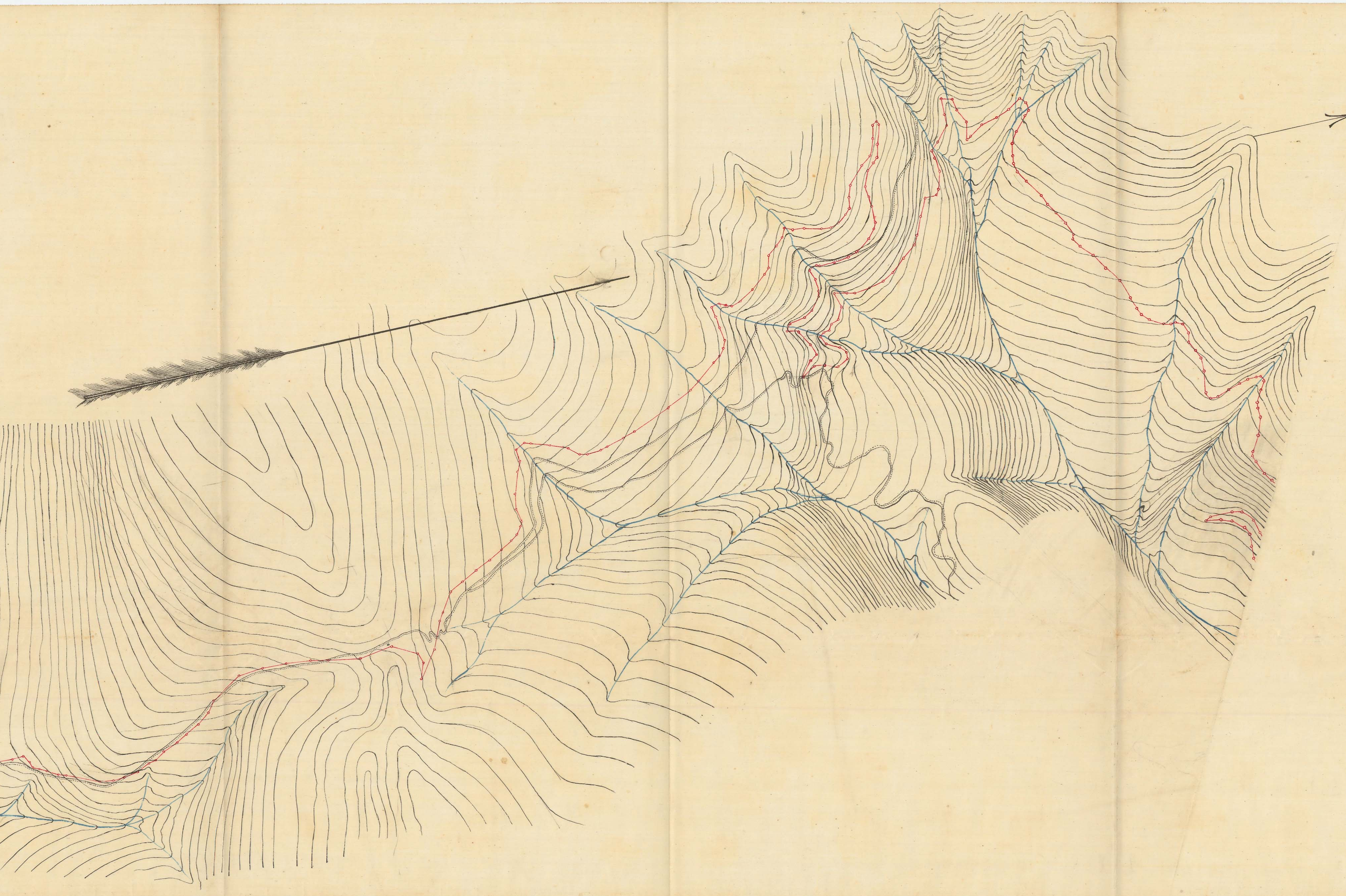


N.M.

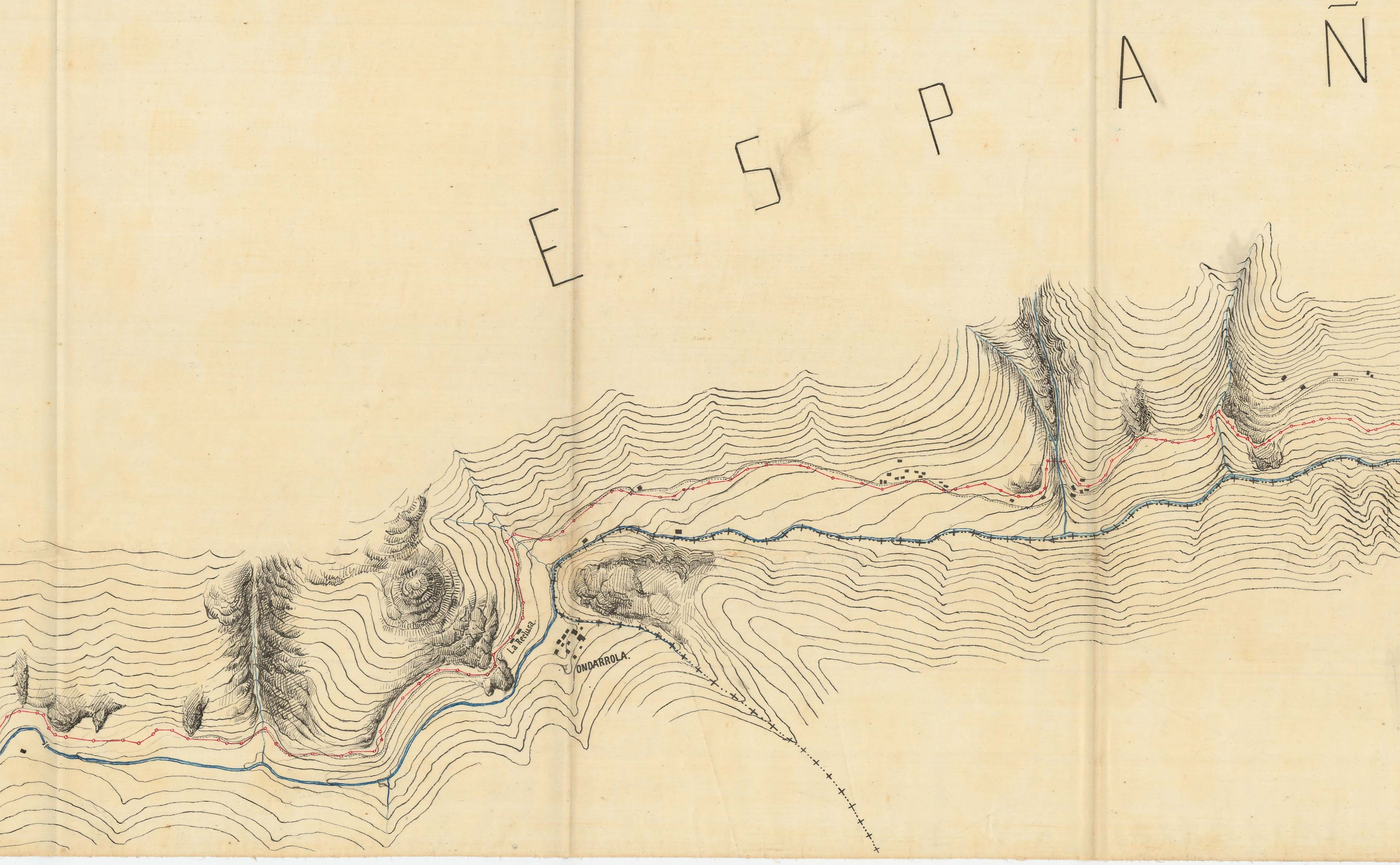
E S P A Ñ
La Reclusa.
ONDARROLA.

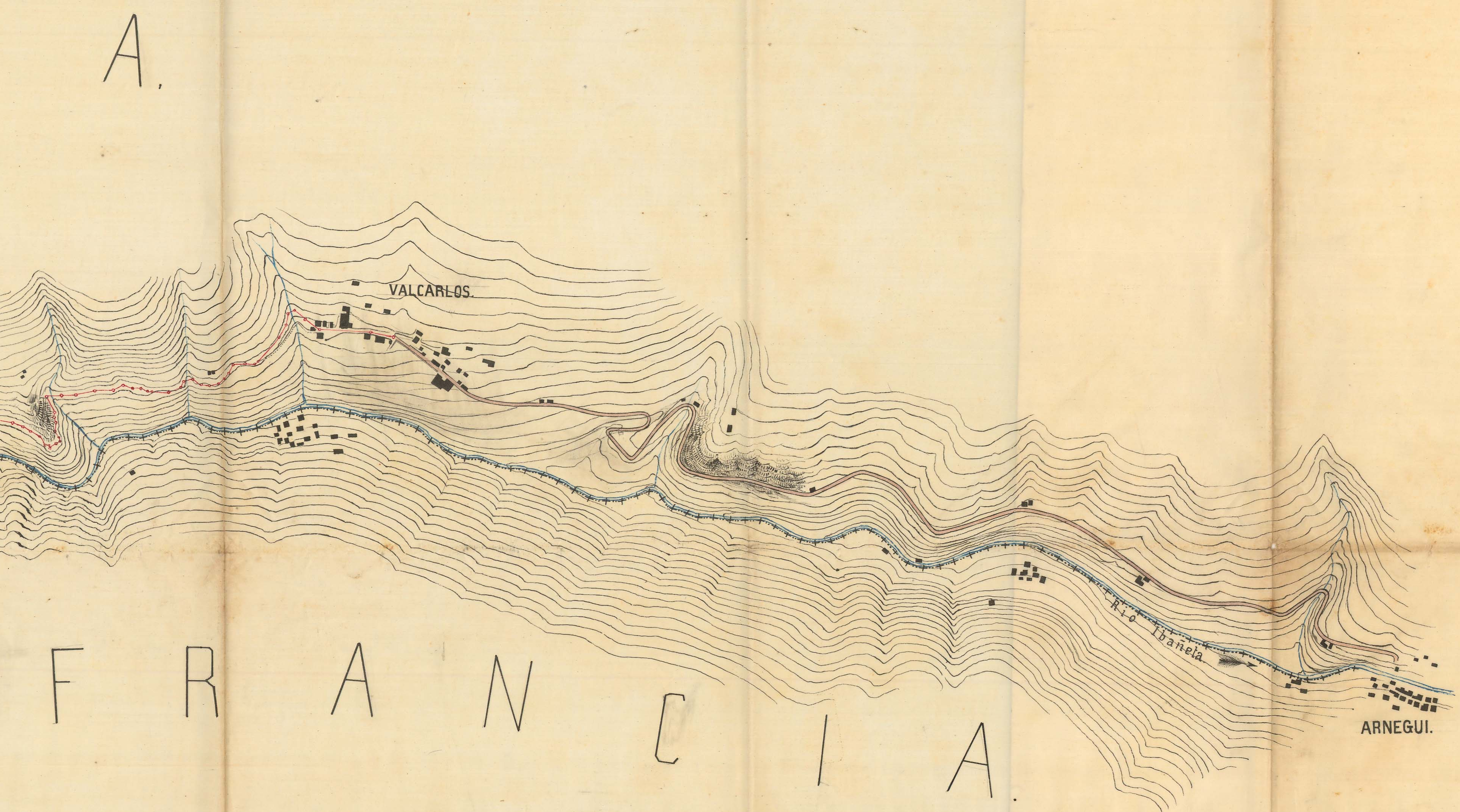
A.
VALCARLOS.
Rio Ibañeta
ARNEGUI.
FRANCIA.